

A30 Chiverton to Carland Cross TR010026

2.12 HERITAGE DESIGNATION PLANS

Planning Act 2008

APFP Regulation 5(2)(m)
Infrastructure Planning (Applications: Prescribed
Forms and Procedure) Regulations 2009

Volume 2

August 2018

Infrastructure Planning

Planning Act 2008

**The Infrastructure Planning
(Applications: Prescribed Forms and
Procedure) Regulations 2009**

**A30 Chiverton to Carland Cross
Development Consent Order 201[x]**

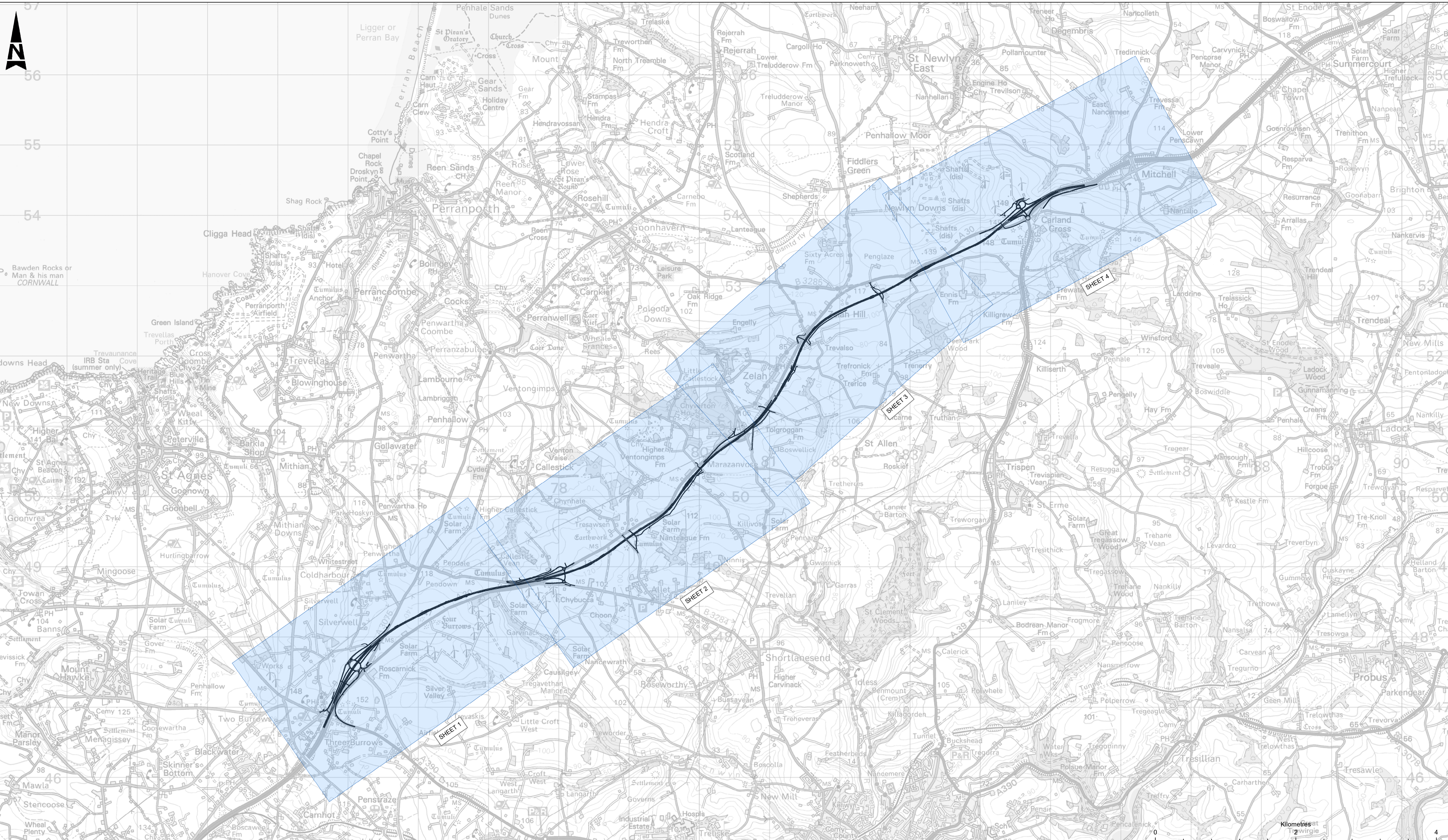
2.12 HERITAGE DESIGNATION PLANS

Regulation Number:	APFP Regulation 5(2)(m)
Planning Inspectorate Scheme Reference	TR010026
Application Document Reference	2.12
Author:	A30 Chiverton to Carland Cross Project Team, Highways England

Version	Date	Status of Version
C01	August 2018	Application Issue

Contents

1. HERITAGE DESIGNATION PLANS KEY PLAN
2. HERITAGE DESIGNATION PLANS SHEET 1 OF 4
3. HERITAGE DESIGNATION PLANS SHEET 2 OF 4
4. HERITAGE DESIGNATION PLANS SHEET 3 OF 4
5. HERITAGE DESIGNATION PLANS SHEET 4 OF 4



This map is reproduced from Ordnance Survey material with the permission of Ordnance Survey on behalf of the controller of Her Majesty's Stationery Office. © Crown Copyright. Unauthorised reproduction infringes Crown copyright and may lead to prosecution or civil proceedings.
 CLIENT NAME: Highways England LICENCE NUMBER: 100030649 (2017). Contains public sector information licensed under the Open Government Licence v3.0.

LEGEND

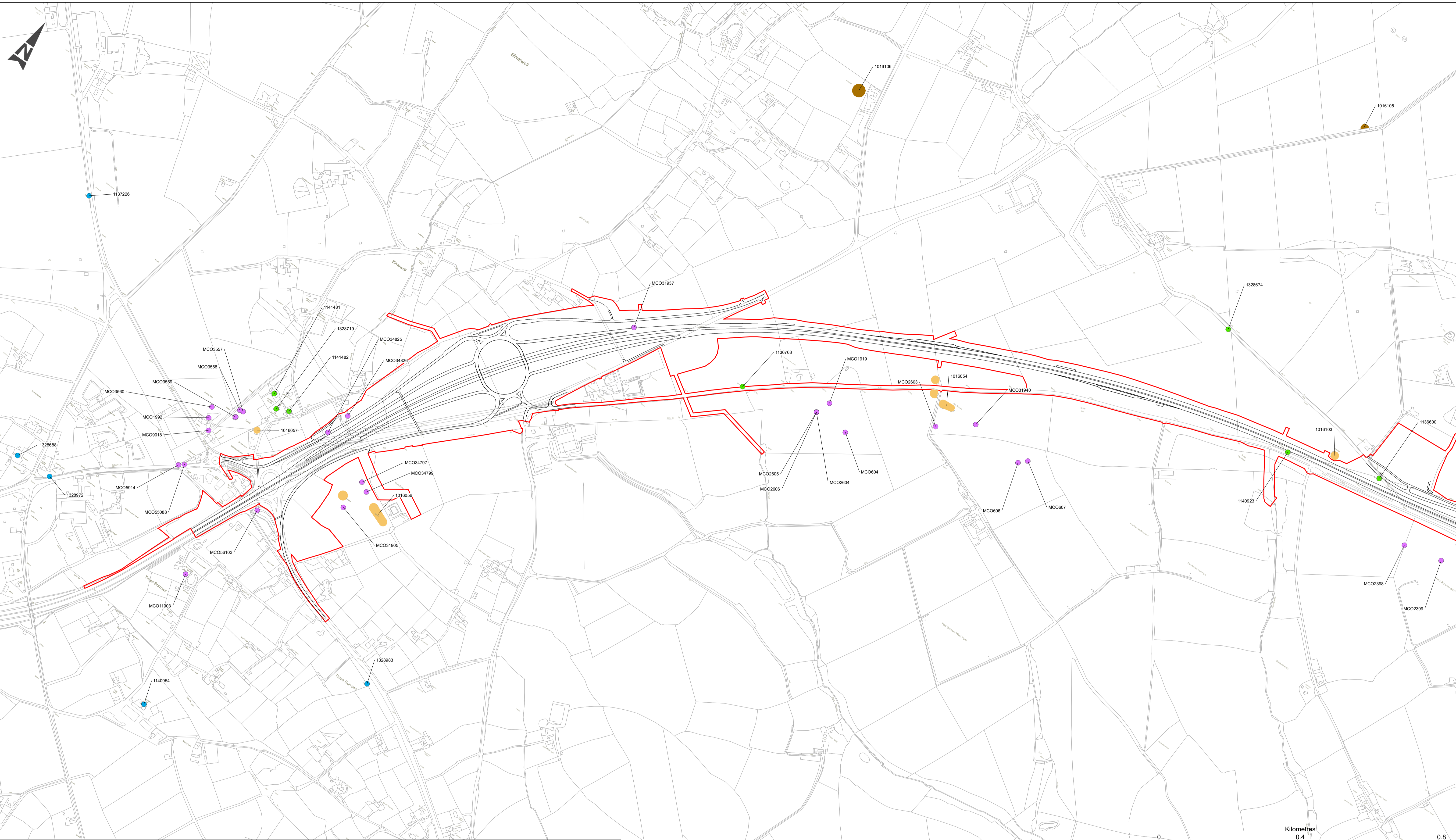
	PROPOSED ROUTE ALIGNMENT
	SHEET EXTENT

SAFETY, HEALTH AND ENVIRONMENTAL INFORMATION	
In addition to the hazards/risks normally associated with the types of work detailed on this drawing, note the following significant residual risks (Reference shall also be made in the design hazard log)	
Construction	NONE
Maintenance / Cleaning	NONE
Use	NONE
Decommission/ Demolition	NONE

Rev	Date	Description	By	Chk'd	App'd
C01	23/08/18	DCO ISSUE	EB	JP	DG

Subsidiary	A3	Drawing Status	STAGE COMPLETED
Designer		Client	

Project Title					A30 CHIVERTON TO CARLAND CROSS				
Drawing Title					HERITAGE DESIGNATION PLANS APFP REGULATION 5(2)(M) KEYPLAN				
Scale	1:25,000	Designed / Drawn	EB	Checked	JP	Approved	DG	Authorised	SW
Original Size	A1	Date	23/08/18	Date	23/08/18	Date	23/08/18	Date	23/08/18
Drawing Number	Project	Originator	Volume	Revision	C01				
Location	Type	Role	Number						



This map is reproduced from Ordnance Survey material with the permission of Ordnance Survey on behalf of the controller of Her Majesty's Stationery Office. © Crown Copyright. Unauthorised reproduction infringes Crown copyright and may lead to prosecution or civil proceedings. CLIENT NAME: Highways England LICENCE NUMBER: 100030649 [2017]. © Crown copyright and database rights 2017 Ordnance Survey 100049047. © Historic England [2017]. Contains Ordnance Survey data © Crown copyright and database right [2017] The Historic England GIS Data contained in this material was obtained in 2016. The most publicly available up to date Historic England GIS Data can be obtained from HistoricEngland.org.uk.

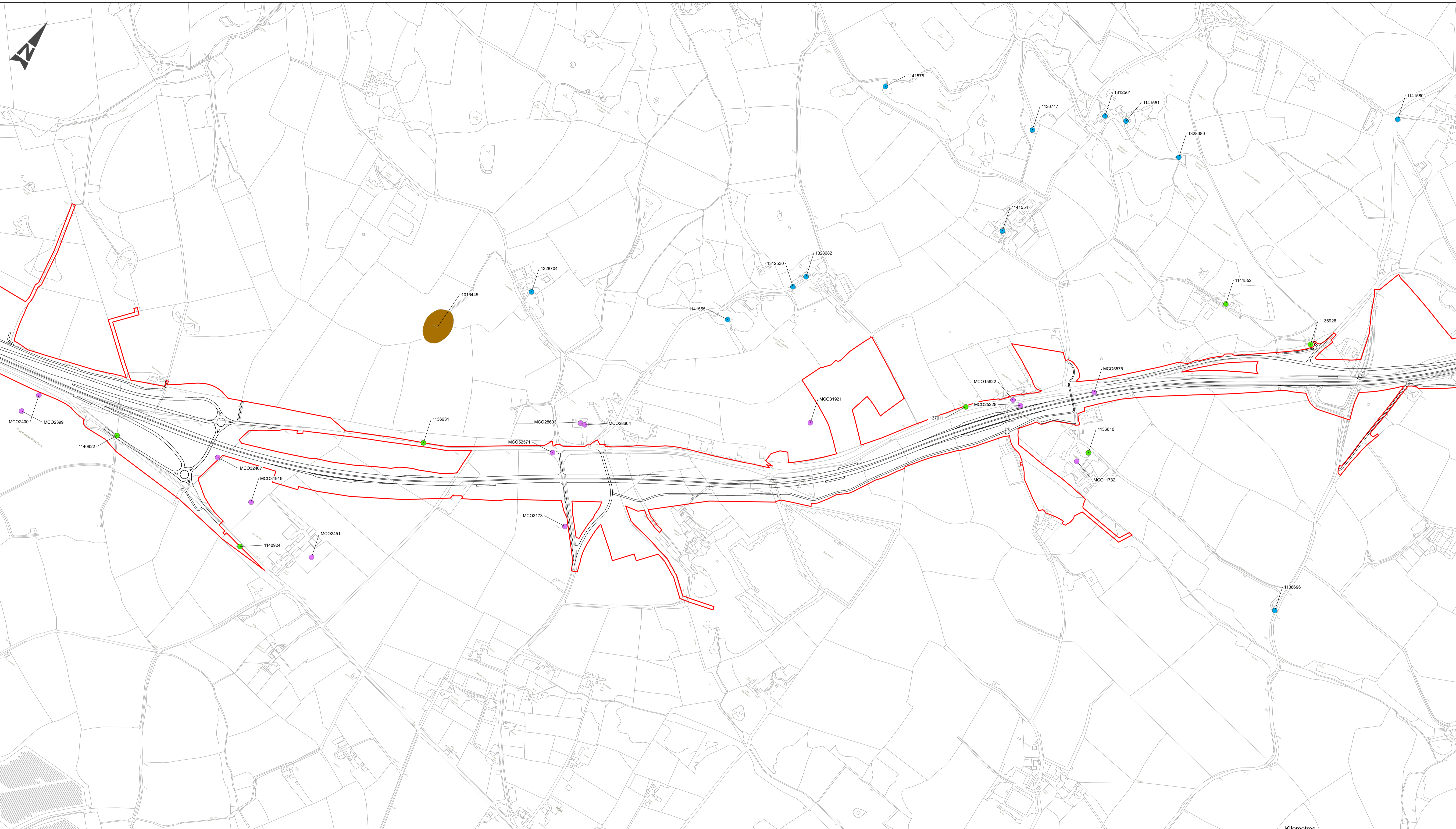
- LEGEND**
- HER NON-DESIGNATED ASSETS WITHIN 300M
 - LISTED BUILDINGS WITHIN 1KM
 - LISTED BUILDINGS WITHIN 300M
 - PROPOSED ROUTE ALIGNMENT
 - SCHEDULED MONUMENTS WITHIN 1KM
 - SCHEDULED MONUMENTS WITHIN 300M
 - DEVELOPMENT CONSENT ORDER BOUNDARY / LIMITS OF ORDER LAND

SAFETY, HEALTH AND ENVIRONMENTAL INFORMATION		
In addition to the hazards/risks normally associated with the types of work detailed on this drawing, note the following significant residual risks (Reference shall also be made in the design hazard log)		
Construction		
NONE		
Maintenance / Cleaning		
NONE		
Use		
NONE		
Decommission/ Demolition		
NONE		

Rev	Date	Description	By	Chk'd	App'd	
C03	23/08/18	DCO ISSUE		FH	PH	DG

Subtlety A3	Design Status STAGE COMPLETED
Designer	
Client	

Project Title A30 CHIVERTON TO CARLAND CROSS					
Drawing Title HERITAGE DESIGNATION PLANS APFP REGULATION 5(2)(M) SHEET 1 OF 4					
Scale 1:5,000	Designed / Drawn FH	Checked PH	Approved DG	Authorised SW	
Original Size A1	Date 23/08/18	Date 23/08/18	Date 23/08/18	Date 23/08/18	
Drawing Number Project	Originator HA551502-ARP-LSI-SW-DR-ZL-001200	Volume	Revision C03		
Location	Type	Role	Number		



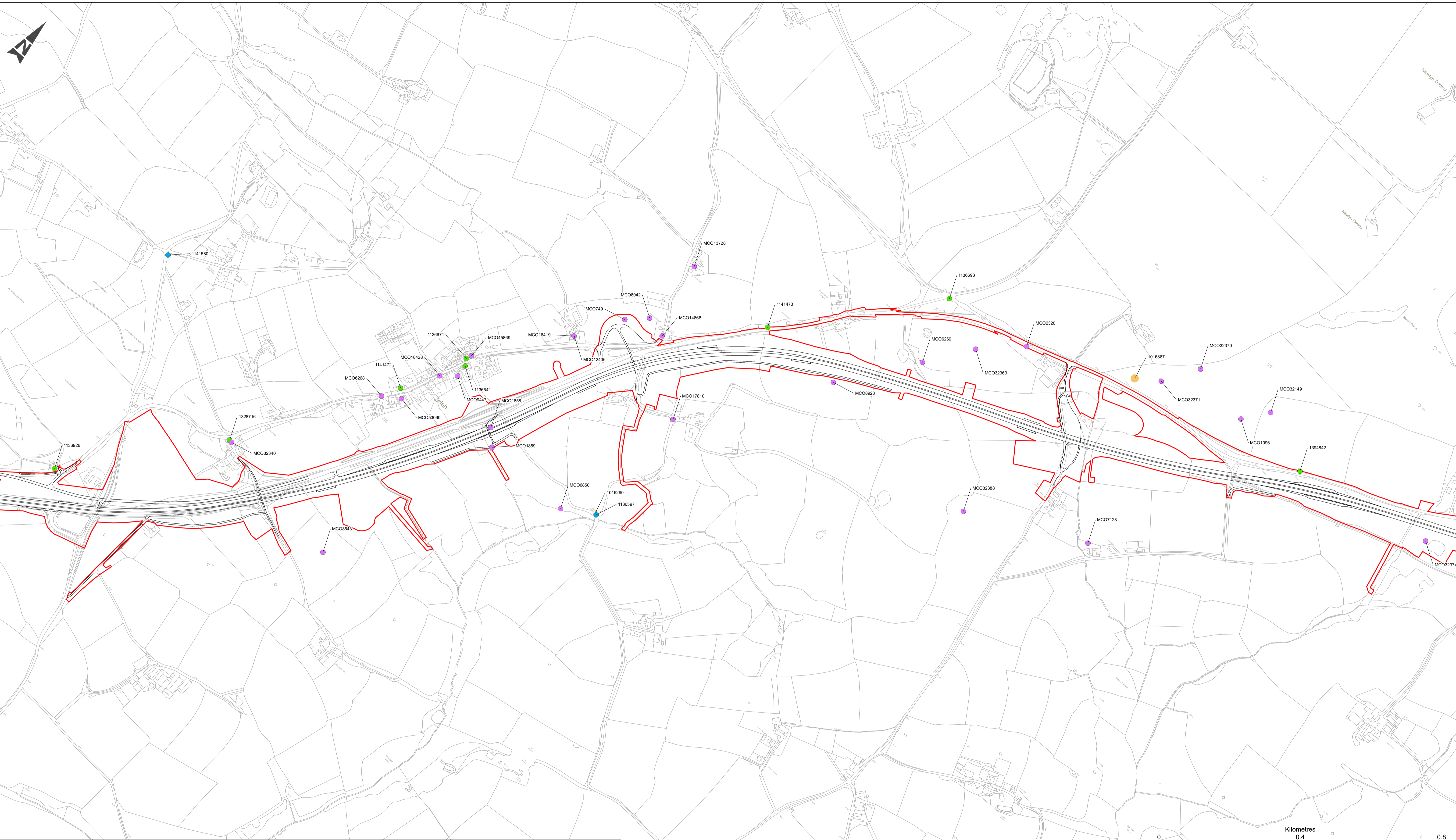
This map is reproduced from Ordnance Survey material with the permission of Ordnance Survey on behalf of the controller of Her Majesty's Stationery Office. © Crown Copyright. Unauthorised reproduction infringes Crown copyright and may lead to prosecution or civil proceedings. CLIENT NAME: Highways England LICENCE NUMBER: 100030649 (2017). © Crown copyright and database rights 2017 Ordnance Survey 100049047. © Historic England (2017). Contains Ordnance Survey data © Crown copyright and database right (2017) The Historic England GIS Data contained in this material was obtained in 2016. The most publicly available up to date Historic England GIS Data can be obtained from HistoricEngland.org.uk.

LEGEND	
	HER NON-DESIGNATED ASSETS WITHIN 300M
	LISTED BUILDINGS WITHIN 1KM
	LISTED BUILDINGS WITHIN 300M
	PROPOSED ROUTE ALIGNMENT
	SCHEDULED MONUMENTS WITHIN 1KM
	SCHEDULED MONUMENTS WITHIN 300M
	DEVELOPMENT CONSENT ORDER BOUNDARY / LIMITS OF ORDER LAND

SAFETY, HEALTH AND ENVIRONMENTAL INFORMATION					
In addition to the hazards/risks normally associated with the types of work detailed on this drawing, note the following significant residual risks (Reference shall also be made in the design hazard log)					
Construction					
NONE					
Maintenance / Cleaning					
NONE					
Use					
NONE					
Decommission / Demolition					
NONE					
Rev	Date	Description	By	Chk'd	App'd
C03	29/08/18	FIRST ISSUE		FH	PH

Suitability	A3	Designing Status	STAGE COMPLETED
Designer			
Client			

Project Title						A30 CHIVERTON TO CARLAND CROSS					
Drawing Title						HERITAGE DESIGNATION PLANS APFP REGULATION 5(2)(M) SHEET 2 OF 4					
Scale	1:5,000	Designed / Drawn	FH	Checked	PH	Approved	DG	Authorised	SW		
Original Size	A1	Date	29/08/18	Date	29/08/18	Date	29/08/18	Date	29/08/18		
Drawing Number	Project	Originator	Volume	Revision							
		HA551502-ARP-LSI-SW-DR-ZL-001201		C03							
Location	Type	Role	Number								



This map is reproduced from Ordnance Survey material with the permission of Ordnance Survey on behalf of the controller of Her Majesty's Stationery Office. © Crown Copyright. Unauthorised reproduction infringes Crown copyright and may lead to prosecution or civil proceedings. CLIENT NAME: Highways England LICENCE NUMBER: 100030649 (2017). © Crown copyright and database rights 2017 Ordnance Survey 100049047. © Historic England (2017). Contains Ordnance Survey data © Crown copyright and database right (2017) The Historic England GIS Data contained in this material was obtained in 2016. The most publicly available up to date Historic England GIS Data can be obtained from HistoricEngland.org.uk.

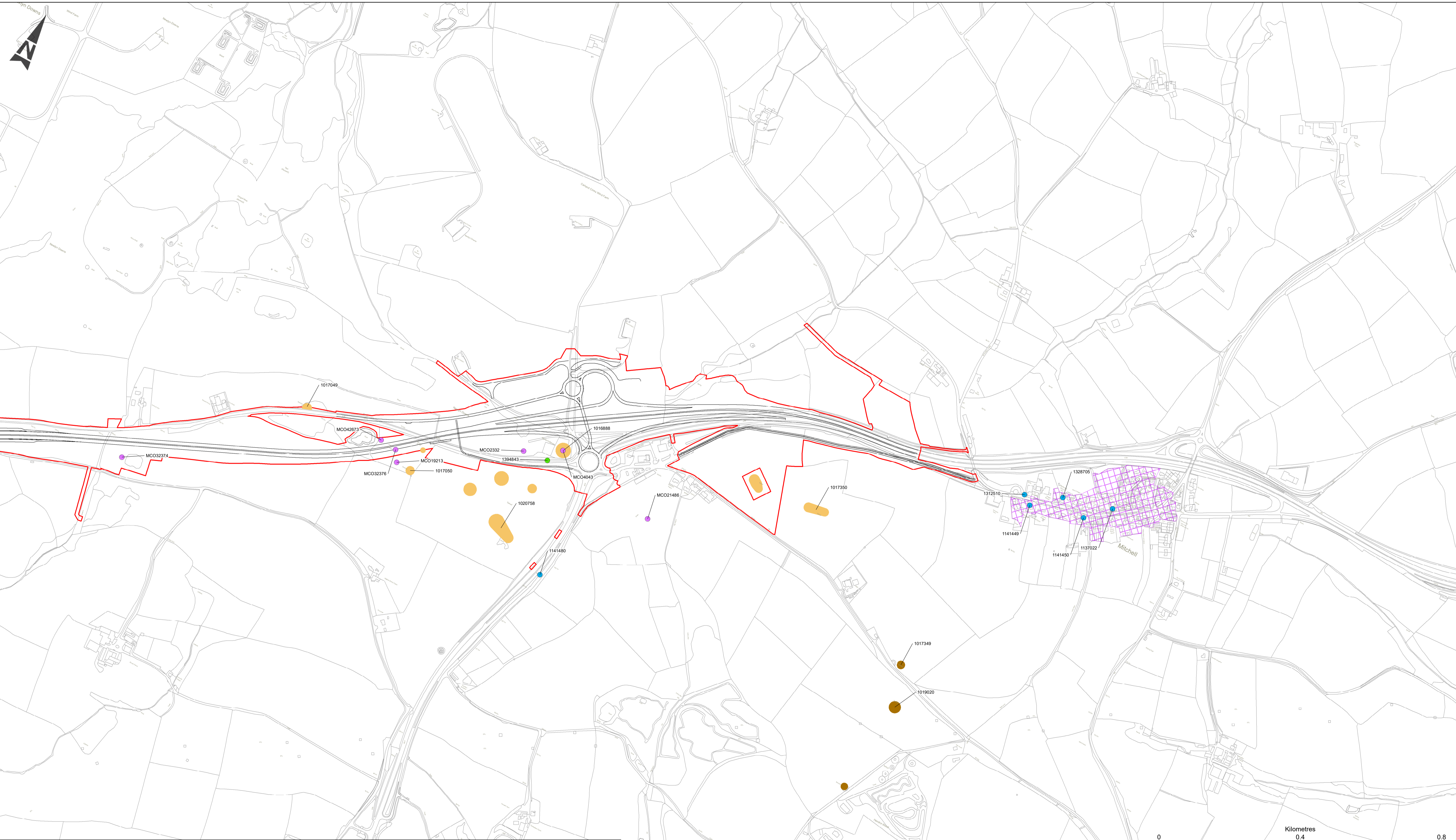
- LEGEND**
- HER NON-DESIGNATED ASSETS WITHIN 300M
 - LISTED BUILDINGS WITHIN 1KM
 - LISTED BUILDINGS WITHIN 300M
 - PROPOSED ROUTE ALIGNMENT
 - SCHEDULED MONUMENTS WITHIN 1KM
 - SCHEDULED MONUMENTS WITHIN 300M
 - DEVELOPMENT CONSENT ORDER BOUNDARY / LIMITS OF ORDER LAND

SAFETY, HEALTH AND ENVIRONMENTAL INFORMATION	
In addition to the hazards/risks normally associated with the types of work detailed on this drawing, note the following significant residual risks (Reference shall also be made in the design hazard log)	
Construction	NONE
Maintenance / Cleaning	NONE
Use	NONE
Decommission / Demolition	NONE

Rev	Date	Description	By	Chk'd	App'd	
C03	23/08/18	DCO ISSUE		FH	PH	DG

Subsidiary	A3	Drawing Status	STAGE COMPLETED
Designer			
Client			

Project Title						A30 CHIVERTON TO CARLAND CROSS					
Drawing Title						HERITAGE DESIGNATION PLANS APFP REGULATION 5(2)(M) SHEET 3 OF 4					
Scale	1:5,000	Designed / Drawn	FH	Checked	PH	Approved	DG	Authorised	SW		
Original Size	A1	Date	23/08/18	Date	23/08/18	Date	23/08/18	Date	23/08/18		
Drawing Number	Project	Originator	Volume	Revision							
		HA551502-ARP-LSI-SW-DR-ZL-001202		C03							
Location	Type	Role	Number								



This map is reproduced from Ordnance Survey material with the permission of Ordnance Survey on behalf of the controller of Her Majesty's Stationery Office. © Crown Copyright. Unauthorised reproduction infringes Crown copyright and may lead to prosecution or civil proceedings. CLIENT NAME: Highways England LICENCE NUMBER: 100030649 (2017). © Crown copyright and database rights 2017 Ordnance Survey 100049047. © Historic England (2017). Contains Ordnance Survey data © Crown copyright and database right (2017) The Historic England GIS Data contained in this material was obtained up to date Historic England GIS Data can be obtained from HistoricEngland.org.uk.

LEGEND	
	HER NON-DESIGNATED ASSETS WITHIN 300M
	LISTED BUILDINGS WITHIN 1KM
	LISTED BUILDINGS WITHIN 300M
	PROPOSED ROUTE ALIGNMENT
	SCHEDULED MONUMENTS WITHIN 1KM
	SCHEDULED MONUMENTS WITHIN 300M
	MITCHELL CONSERVATION AREA
	DEVELOPMENT CONSENT ORDER BOUNDARY / LIMITS OF ORDER LAND

SAFETY, HEALTH AND ENVIRONMENTAL INFORMATION			
In addition to the hazards/risks normally associated with the types of work detailed on this drawing, note the following significant residual risks (Reference shall also be made in the design hazard log)			
Construction			
NONE			
Maintenance / Cleaning			
NONE			
Use			
NONE			
Decommission/ Demolition			
NONE			
Rev	Date	Description	By
C03	23/08/18	DCO ISSUE	FH PH DG
App'd			

Subsidiary	A3	Designing / Drawing Status	STAGE COMPLETED			Project Title	A30 CHIVERTON TO CARLAND CROSS								
Designer						Drawing Title	HERITAGE DESIGNATION PLANS APFP REGULATION 5(2)(M) SHEET 4 OF 4								
Client						Scale	1:5,000	Designed / Drawn	FH	Checked	PH	Approved	DG	Authorised	SW
						Original Size	A1	Date	23/08/18	Date	23/08/18	Date	23/08/18	Date	23/08/18
						Drawing Number	Project	Originator	Volume	Revision	HA551502-ARP-LSI-SW-DR-ZL-001203				
						Location	Type	Role	Number	C03					

If you need help accessing this or any other Highways England information, please call **0300 123 5000** and we will help you.

